





Woodland Heights Historic District
City of Richmond, Richmond Quad
DHR ID# 127-0830

-  Woodland Heights HD
-  USGS Grid Lines
-  County Boundaries
-  Architectural Resources



Created by: D. Bascone, March 22, 2009
 Sources: VDHR 2009, USGS 2002, Nat. Geographic 2003, VDOT 2007
 Records of the Virginia Department of Historic Resources (DHR) have been gathered over many years and the representation depicted is based on the field observation date and may not reflect current ground conditions. The map is for general illustration purposes and is not intended for engineering, legal or other site-specific uses. The map may contain errors and is provided "as-is". Contact DHR for the most recent information as data is updated continually.



Created by: D. Bascone May 22, 2009