





- 1 Woodlawn Archaeological and Historic District
- 2 Hazelwood Archaeological Site
- 3 Nanzatico
- 4 Millbank
- 5 Camden
- 6 Port Royal Historic District
- 7 Gay Mont (Gaymont)
- 8 Belle Grove
- 9 Nanzattico (Indian Town)
- 10 Columbia Walker tract (Walsingham shoreline)

Port Royal Rural Historic District
284-0044

1 inch = 6,000 feet

Port Royal Rural Historic District
Caroline County, Port Royal Quad
DHR# 284-0044

-  Port Royal Rural Historic District
-  Registered (State or National)
-  Surveyed
-  USGS Grid Lines



Sources: VDHR 2009, USGS 2002, Nat. Geographic 2003, VDOT 2007
 Records of the Virginia Department of Historic Resources (DHR) have been gathered over many years and the representation depicted is based on the field observation date and may not reflect current ground conditions. The map is for general illustration purposes and is not intended for engineering, legal or other site-specific uses. The map may contain errors and is provided "as-is". Contact DHR for the most recent information as data is updated continually.



Created by: D. Bascone July 20, 2009