

United States Department of the Interior
National Park Service

National Register of Historic Places
Continuation Sheet

Little River UDC Jefferson Davis
Highway Marker

Name of Property
Hanover County, VA


County and State
MP100002355

NR Reference Number

Section number Additional Documentation Page 1

State/Federal Agency Certification

As the designated authority under the National Historic Preservation Act, as amended,
I hereby certify that this additional documentation move removal
 name change (additional documentation) other
meets the documentation standards for registering properties in the National Register of Historic
Places and meets the procedural and professional requirements set forth in 36 CFR Part 60.



3/22/2023

Signature of Certifying Official/Title:

Date of Action

National Park Service Certification

I hereby certify that this property is:
 entered in the National Register
 determined eligible for the National Register
 determined not eligible for the National Register
 removed from the National Register
 additional documentation accepted
 other (explain:) _____

Signature of the Keeper

Date of Action

United States Department of the Interior
National Park Service

National Register of Historic Places
Continuation Sheet

Little River UDC Jefferson Davis Highway Marker
Name of Property
Hanover County, VA
County and State
MP100002355
NR Reference Number

Section number Additional Documentation Page 2

The Little River UDC Highway Marker is listed in the National Register at the statewide level of significance under Criterion A in the areas of Transportation and Social History, with a period of significance of 1936, the year the marker was erected. The resource meets Criteria Consideration F for commemorative properties because its significance is due to its association with the period of “named highways” in U.S. history and the significant achievements of a women’s organization during the early 20th century. The marker is listed in the National Register of Historic Places under the *UDC Commemorative Highway Markers along the Jefferson Davis Highway in Virginia* Multiple Property Submission (NRHP #64500886).

Although the marker has lost integrity of location due to its relocation, it has been placed in an appropriate setting alongside Washington Highway (formerly Jefferson Davis Highway)/ U.S. Route 1 and in an orientation identical to its original location. The marker’s integrity of design, materials, and workmanship have been retained with no alterations to the granite marker or its stone base having occurred. The marker now is situated upon a poured concrete pad, whereas at its original site, the marker was placed directly on the ground. The Little River marker has integrity of association as it continues to be owned by the Virginia chapter of the UDC, which coordinated the original highway marker program between 1927-1947. Its integrity of feeling is somewhat diminished as it no longer occupies its original location; the marker remains within a transportation-oriented context alongside the road, albeit farther away from the roadside than its previous location (the marker had been repeatedly struck by vehicles at its previous location due to its close proximity to the roadway).

In December 2022, the National Park Service’s approval for relocation of the Little River UDC Jefferson Davis Highway Marker in Hanover County was requested in accordance with Code of Federal Regulations 36 Section 60.14(b). The National Park Service granted the approval on January 18, 2023.

On February 14, 2023, the Little River UDC Highway Marker (VDHR Nos. 042-5508 / 127-615-0007) was relocated to 15408 Washington Highway, Doswell, VA 23407 from its previous location at 15400 Washington Highway, Doswell, Virginia 23407. The marker’s original base and inscribed granite top were retained in their entirety during the relocation. The updated information herein records the geographical data for the marker at its new location.

Section 10. Geographical Data

Acreege of Property less than one acre

Latitude/Longitude Coordinates

- 1. Latitude: 37.831490 Longitude: -77.469180

Verbal Boundary Description.

The marker’s new site is located 63 feet east of the Little River Bridge’s signage. The boundary of the marker’s base is 27” by 38” inches, and the base has a height of 9 inches. The gray granite marker attached to the base is 49” tall, 29” wide and 21” thick. The historic boundary is drawn to encompass the

United States Department of the Interior
National Park Service

National Register of Historic Places
Continuation Sheet

Little River UDC Jefferson Davis Highway Marker
Name of Property
Hanover County, VA
County and State
MP100002355
NR Reference Number

Section number Additional Documentation Page 3

footprint of the marker's base. The marker's current location is shown on the topographic map section (Figure 1) below. The true and correct historic boundary is shown on the aerial view (Figure 2) below.

Boundary Justification

The historic boundary is drawn to encompass the footprint of the marker's base, thus including the full extent of the historic marker's footprint while excluding land not historically associated with the object.



Figure 1. Topographic Map Section Showing Current Location of Little River UDC Marker.

United States Department of the Interior
National Park Service

National Register of Historic Places
Continuation Sheet

Little River UDC Jefferson Davis Highway Marker
Name of Property
Hanover County, VA
County and State
MP100002355
NR Reference Number

Section number Additional Documentation Page 4



Figure 2. Aerial View Showing Historic Boundary of Little River UDC Marker in its Current Location.

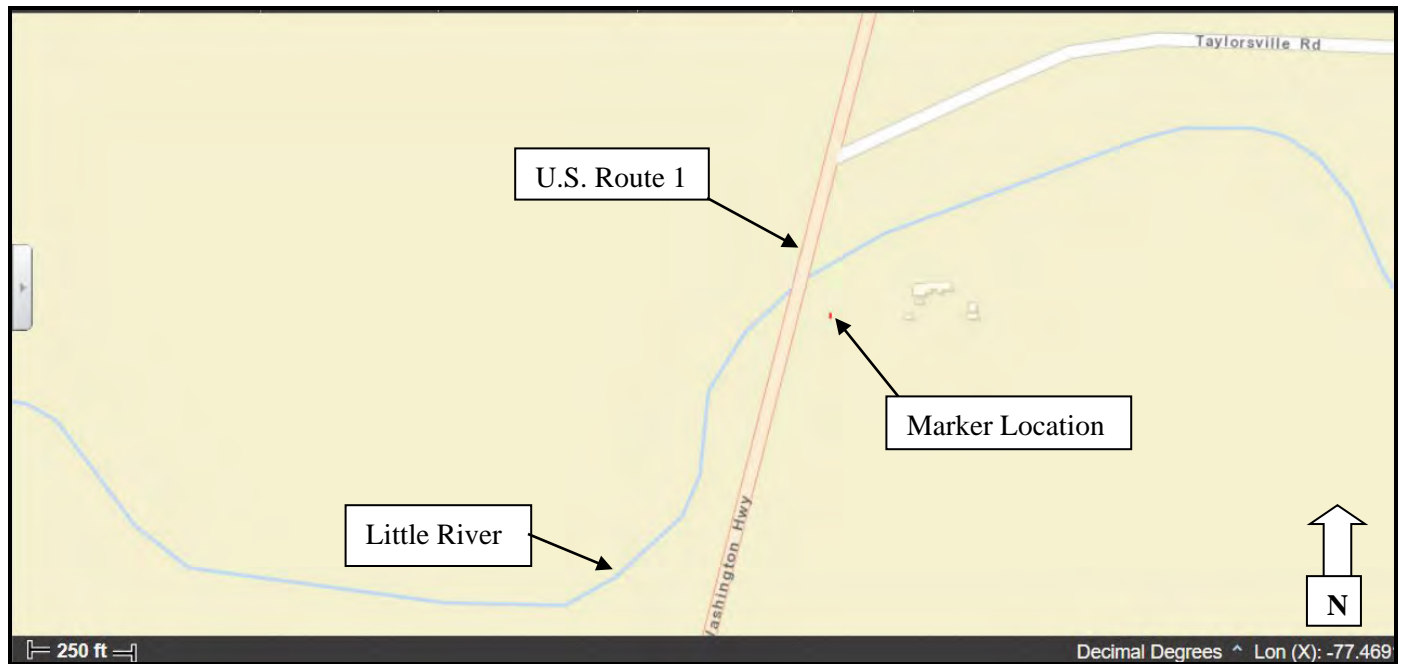
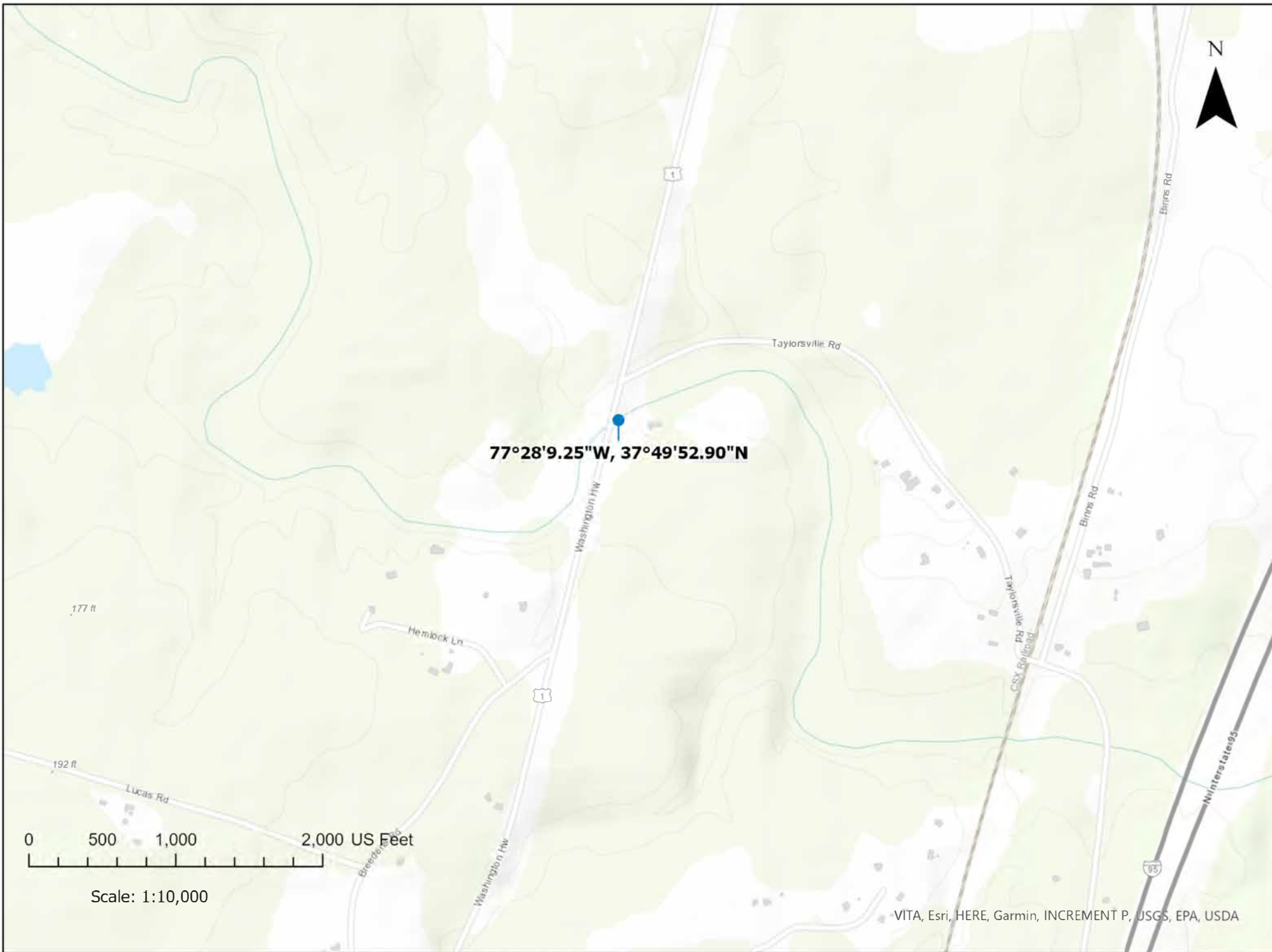


Figure 3. Road Map Showing Current Location of Little River UDC Marker.



Location Map for Relocated Little River UDC Jefferson Davis Highway Marker



Little River relocated marker, Camera facing West



Little River relocated marker, Camera facing North



Little River relocated marker, Camera facing East



Little River relocated marker, Camera facing South



Little River relocated marker southeast of Little River Bridge, camera facing North



Little River relocated marker southeast of Little River Bridge, camera facing Northeast